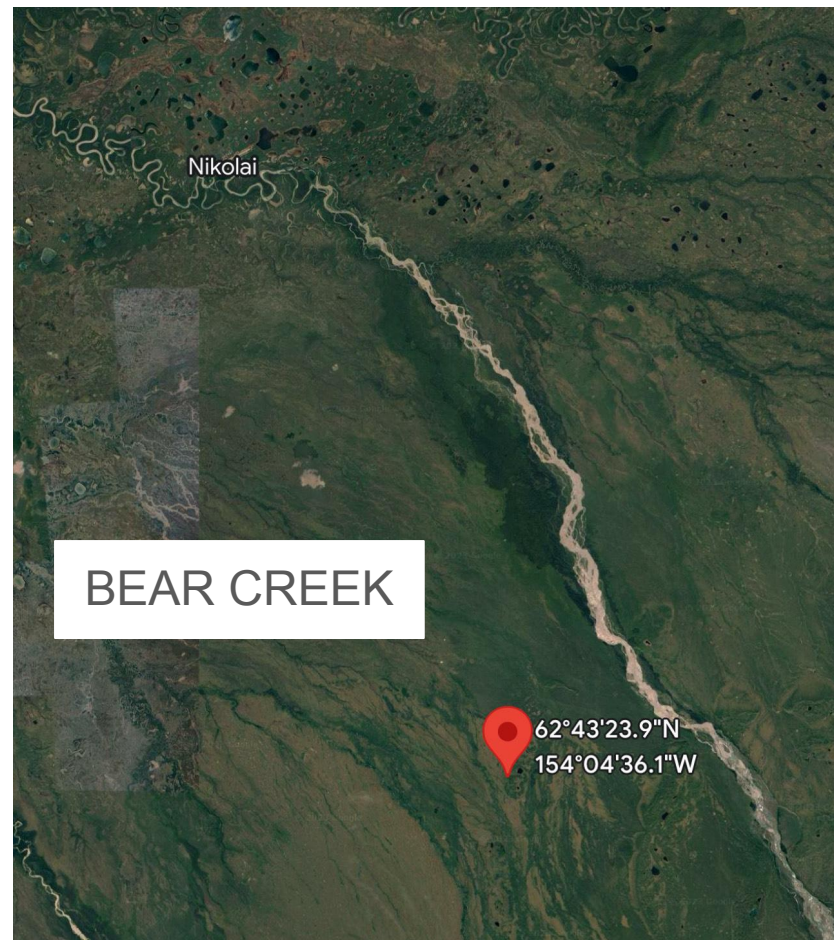




ROHN

62°17'40.8"N  
153°22'32.1"W

62°17'40.8"N 153°22'32.1"W



Nikolai

BEAR CREEK

62°43'23.9"N  
154°04'36.1"W

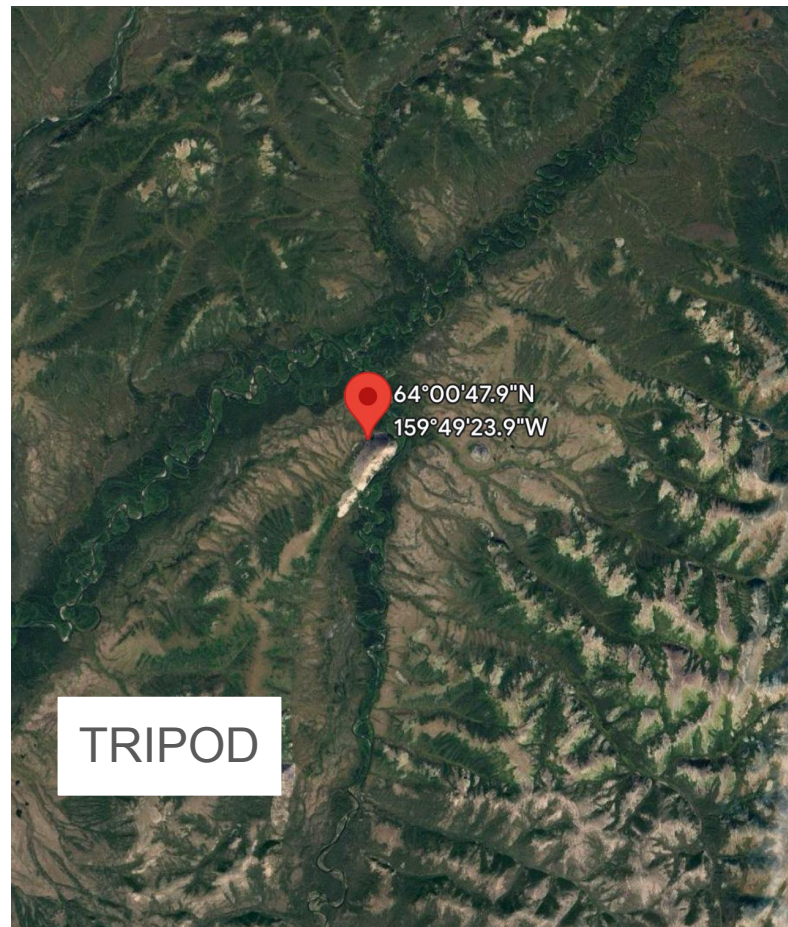
62°43'23.9"N 154°04'36.1"W



OLD WOMAN

64°08'03.3"N  
159°24'52.0"W

64°08'03.3N 159°24'52.0"W



TRIPOD

64°00'47.9"N  
159°49'23.9"W

64°00'47.9"N 159°49'23.9"W

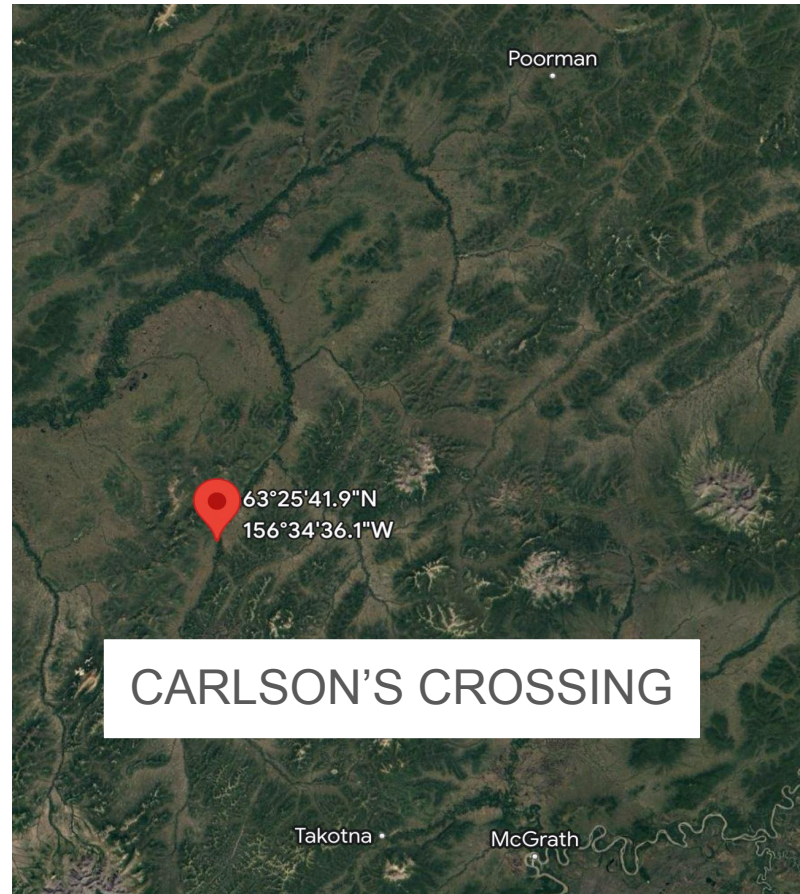


Poorman

63°53'01.8"N  
155°51'55.3"W

NORTH FORK

63°53'01.8"N 155°51'55.3"W



Poorman

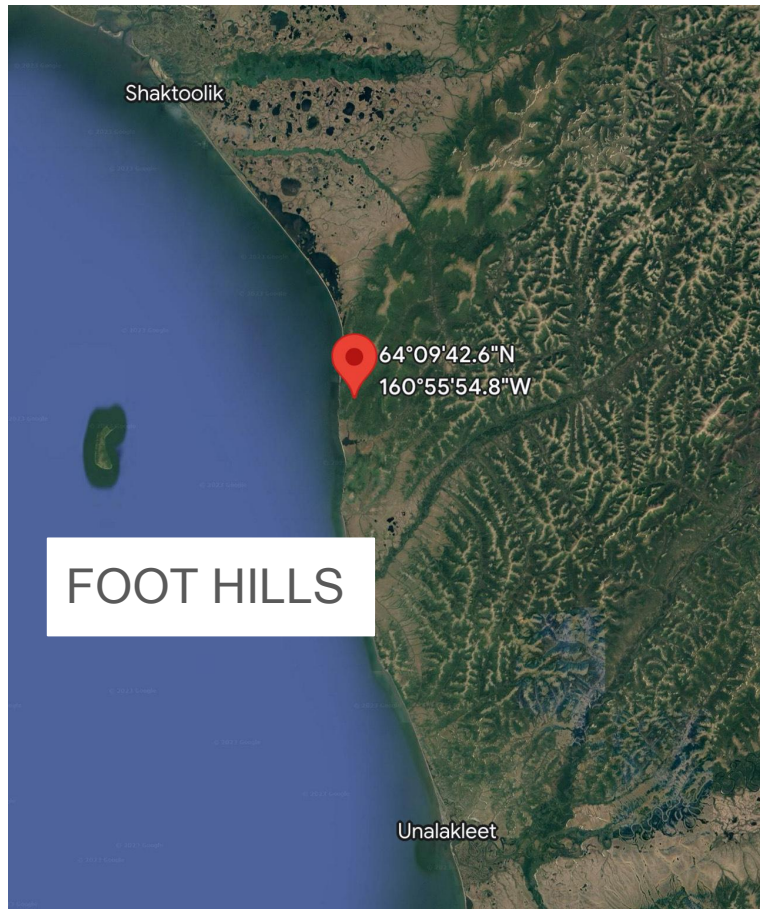
63°25'41.9"N  
156°34'36.1"W

CARLSON'S CROSSING

Takotna

McGrath

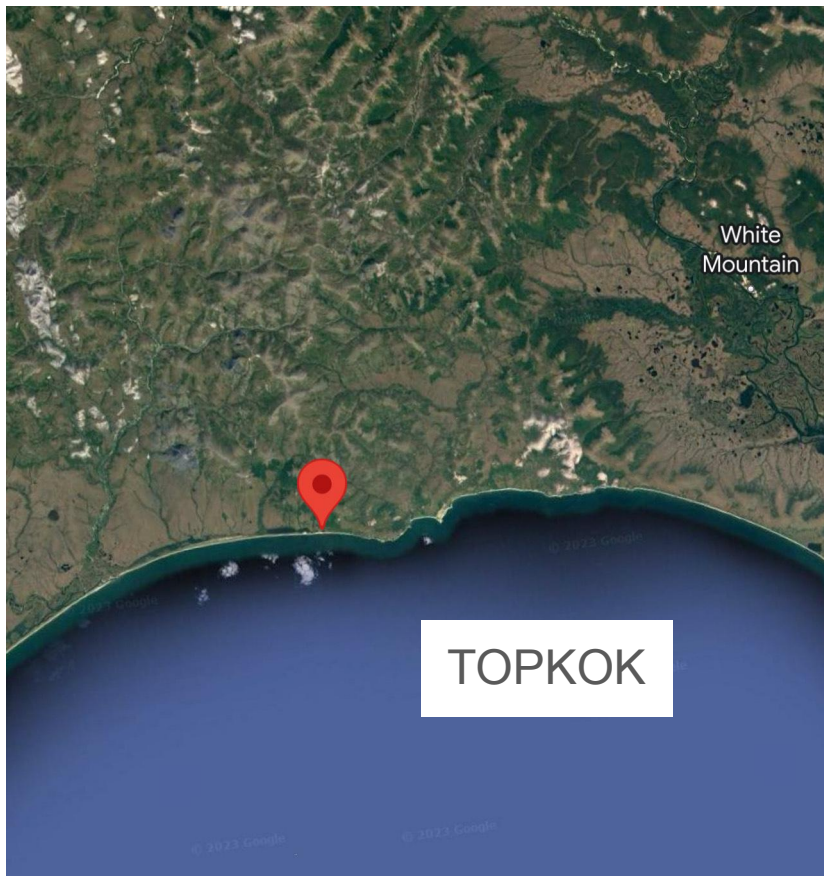
63°25'41.9"N 156°34'36.1"W



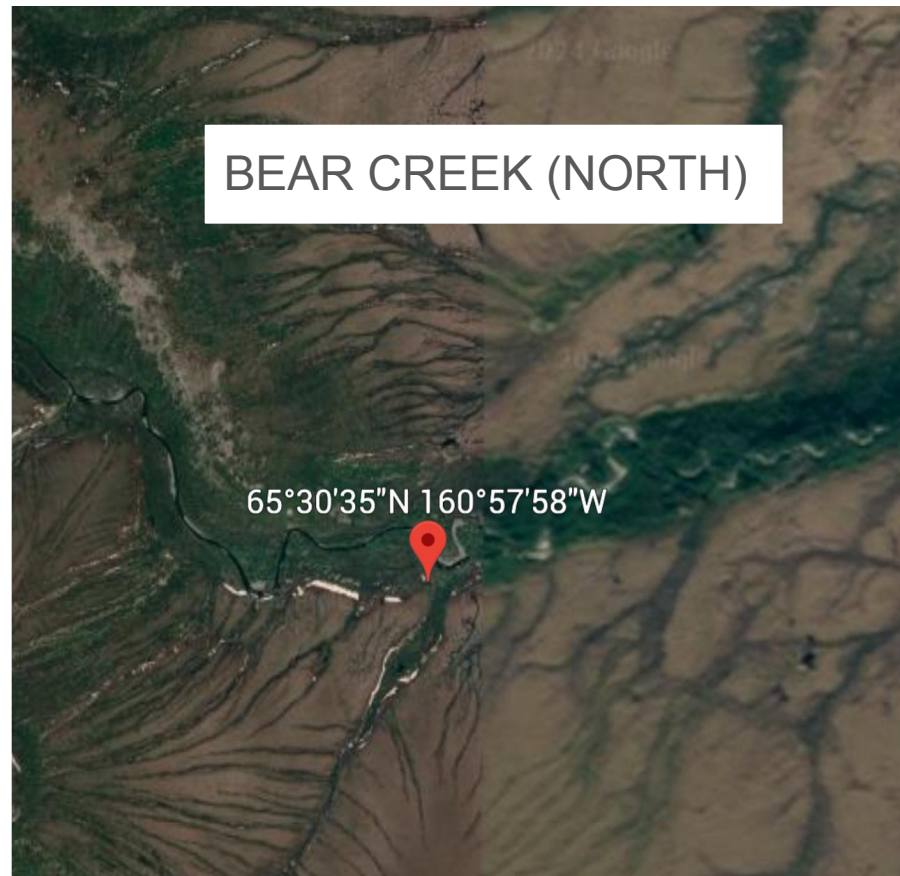
64°09'42.6"N 160°55'54.8"W



64°32'29.37"N 162°30'19.69"W



64°33'48.59"N 164°4'45.66"W



65°30'35"N 160°57'58"W

BETWEEN KOYUK AND BUCKLAND